

Guidelines on how to use MyGeoportal website

The screenshot shows the MyGeoportal website interface with several key components highlighted and labeled:

- W3C:** A yellow box highlights the W3C logo in the top navigation bar.
- TOP MENU:** A red box highlights the top navigation bar containing links for Home, MaCGDI, MyGDI, Product and Services, News & Events, Resources, Multimedia, and Links.
- WEB PERSONALIZATION:** A red box highlights the user selection buttons (Public, Government, Business) located above the main content area.
- LEFT SIDE MENU:** A large black box on the left side encompasses the search bar, announcements, useful tips, member login, quick links, government links, and social media icons.
- RIGHT SIDE MENU:** A large black box on the right side encompasses the data categories, e-services, geospatial communities, focus projects, committees, media gallery, news, and additional features.
- BOTTOM MENU:** A black box at the bottom highlights the footer area, which includes a statistics table, terms and conditions, privacy policy, and the MaCGDI logo.

Data Categories: Demarcation, Built Environment, Aeronautical, Soil, Hydrography, Geology, Transportation, Special Use, Hypsography, General, Vegetation, Utility.

E- Services: MyGDI Explorer, Feature and Attribute Codes (MS 1759), Geographical Name Database (MyGeoName), Malaysian Land Integrated Information Services (MyLIIS), Unique Parcel Identifier (UPI), Report Transaction for Online Services, More E- Services.

Geospatial Communities: Geospatial Communities in Malaysia, International Communities.

MyGDI Focus Project: Framework Data, Policy and Guideline, Standard, Technology, Capacity Building.

MyGDI Committee: MyGDI National Coordinating Committee (MNCC), MyGDI State Coordinating Committee (MSCC), MyGDI State Technical Committee (MSTC), MyGDI Framework Technical Committee (MFTC), MyGDI Standards Technical Committee (MSTC), MyGDI Clearinghouse Technical Committee (MCTC), Working Group.

Latest Media Gallery: 4th GIS Conference and Exhibition, G4E Documentary, More Video Gallery.

Latest News & Event: SuperGeo Technologies Set up SuperGeo Malaysia in Kuala Lumpur **NEW**, Now Modelling Solution in 5D **NEW**, 'World Smallest' 3D Map **NEW**.

Additional Features: RSS Feed, Forum, Feedback / Comment, Terminology, Visitor Book, E- Payment, Mobile Web, SMS Services, Help, Podcast.

Statistics:
Vis. today: 43
Visits: 58,874
Pag. today: 855
Online: 3

LEFT SIDE MENU


TOP MENU

WEB PERSONALIZATION

RIGHT SIDE MENU

BOTTOM MENU

W3C Disability Access: Feature to make the web accessible to people with disabilities



Text Color selection - Change the text color of the website to make it more visible



Text resizer - Resize the font size according to your preference for bigger or smaller fonts

WEB PERSONALIZATION: Feature for category of visitors

Public

Government

Business

Category of visitors

TOP MENU

Home

MaCGDI

MyGDI

Product and Services

News & Events


Resources

Multimedia

Links

Navigate you to the main topics

RIGHT SIDE MENU




➔ E – Services lists all online services that is provided to visitor



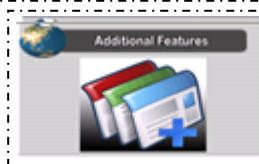
➔ Geospatial Communities lists all geospatial communities in Malaysia and Globally



➔ All information about MyGDI Focus Projects and Committees



➔ Latest Information about geospatial activities and news

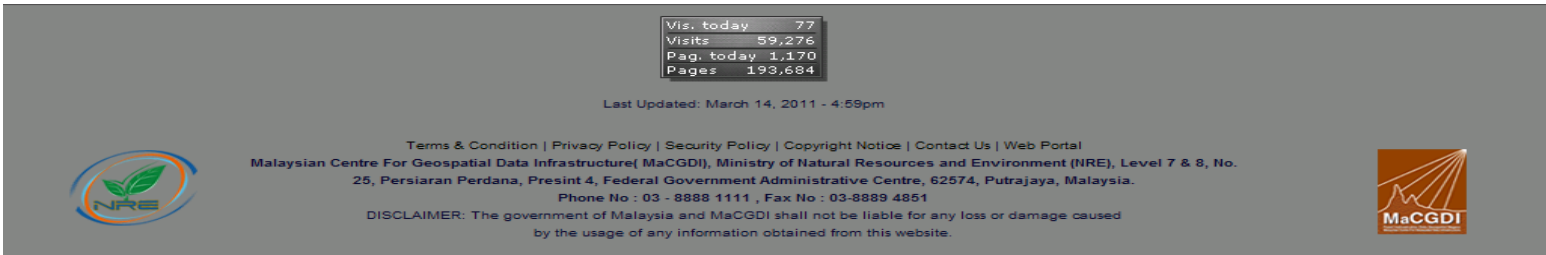




➔ Additional Features that are provided in this website

LEFT SIDE MENU

		Search function allows you to enter your keywords for a quick and flexible search
		Latest information about geospatial activities and event
		Useful tips for access to important information
		Specifically for members or to register as a member
		Quick Link function will enable you to directly access the information / application
		Government Links give access to government website
		Social Media connection

BOTTOM MENU


Vis. today 77 Visits 59,276 Pag. today 1,170 Pages 193,684
Last Updated: March 14, 2011 - 4:59pm
Terms & Condition Privacy Policy Security Policy Copyright Notice Contact Us Web Portal Malaysian Centre For Geospatial Data Infrastructure (MaCGDI), Ministry of Natural Resources and Environment (NRE), Level 7 & 8, No. 25, Persiaran Perdana, Presint 4, Federal Government Administrative Centre, 62574, Putrajaya, Malaysia. Phone No : 03 - 8888 1111 , Fax No : 03-8889 4851 DISCLAIMER: The government of Malaysia and MaCGDI shall not be liable for any loss or damage caused by the usage of any information obtained from this website.
 
Contact details of the Malaysian Centre for Geospatial Data Infrastructure (MaCGDI). The number of visitors and our disclaimer to the usage of this website is depicted here.